
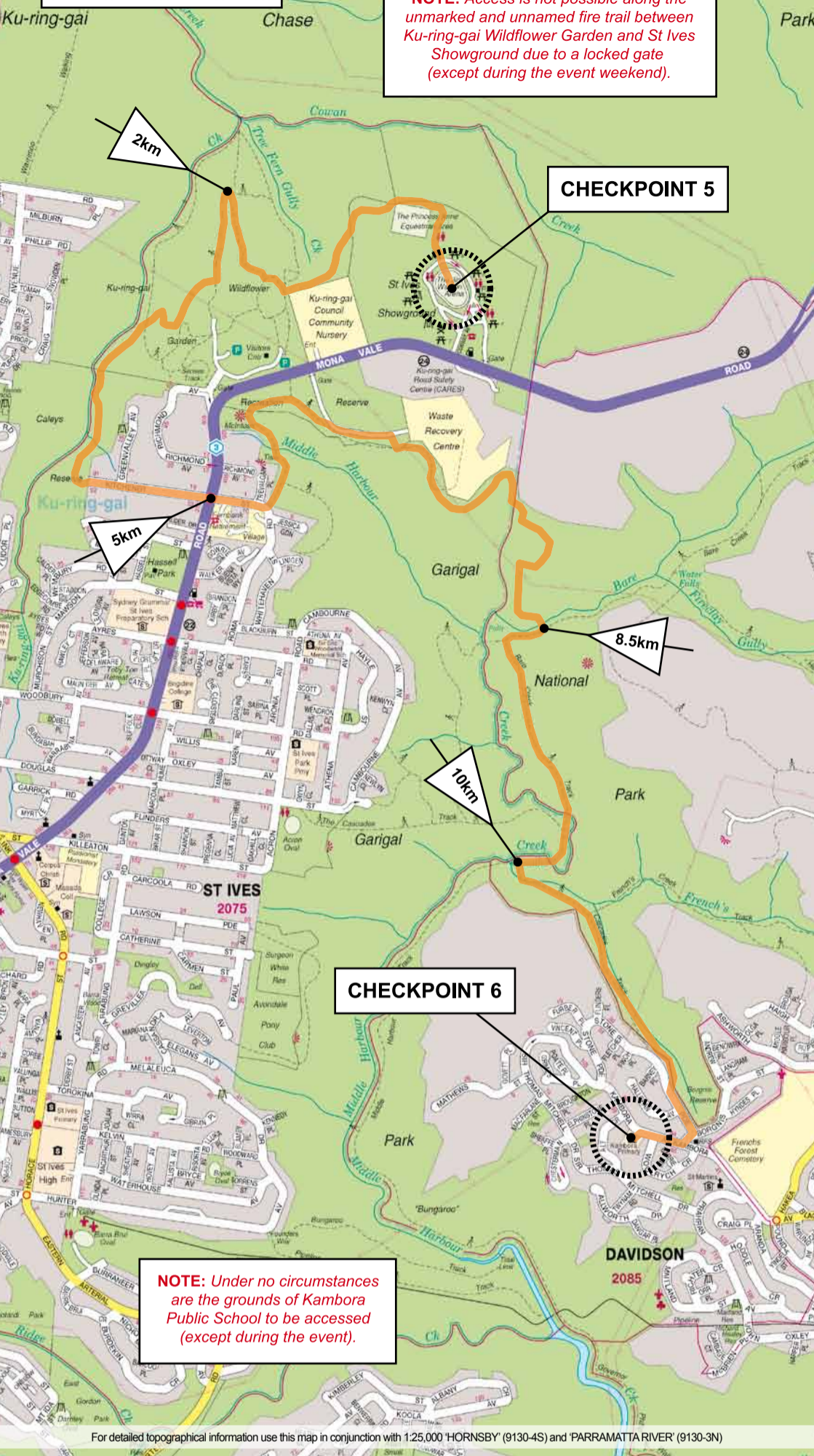


SCALE 1:25,000  NORTH
0 250 500 750 1000

NOTE: Access is not possible along the unmarked and unnamed fire trail between Ku-ring-gai Wildflower Garden and St Ives Showground due to a locked gate (except during the event weekend).



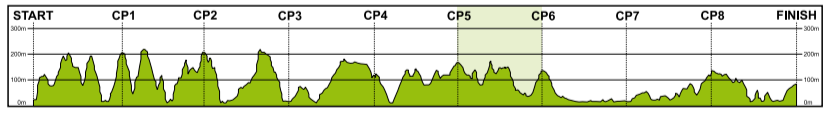
NOTE: Under no circumstances are the grounds of Kambora Public School to be accessed (except during the event).

For detailed topographical information use this map in conjunction with 1:25,000 'HORNSBY' (9130-4S) and 'PARRAMATTA RIVER' (9130-3N)

Checkpoint 5 St Ives Showground
UBD Ref. 155 K2

Checkpoint 6 Kambora Public School
UBD Ref. 155 N16

Map 1 of 1
Stage Length 12km
Cumulative 71.5km



 DON'T FORGET TO REHYDRATE

Note: Due to a locked gate, access is not possible between St Ives Showground and Ku-ring-gai Wildflower Gardens (except during the event weekend).

- Exit main arena at St Ives Showground via dirt road towards Princess Anne Equestrian Area. (Caution: Beware of horses). (Note: Instructions 1 to 4 retrace the route into Checkpoint 5).
- Immediately prior to reaching the equestrian clubhouses and other facilities, veer right and continue to follow fire trail. At junction marked with blue arrow and horse sign, turn left and continue along fire trail.
- Upon reaching sealed cycleway (Browns Trail), right turn and continue to follow the white line on cycleway into Solander Trail which is also sealed. Pass Endlicher Point [Milestone 2km] and continue to junction with fire trail (signposted 'Management Vehicles Only').
- Turn right into fire trail and continue to intersection signposted 'Wildflower Garden 250m'. Turn left at intersection and continue to western end of Kitchener Street.
- Continue up Kitchener Street to intersection with Mona Vale Road. Cross Mona Vale Road with care via pedestrian crossing at traffic lights [Milestone 5km]. Continue along Kitchener Street to gated entry to unnamed and unsignposted fire trail on left immediately after Trevalgan Place.
- Enter fire trail and continue to next junction after short concreted descent. Turn left and continue to junction with dirt road. Turn right onto dirt road.
- Continue on dirt road to junction signposted to 'Pump House'. Turn right and continue past pump house. After passing pump house, at the next vague intersection veer left away from the overhead powerlines. Then shortly thereafter turn right and continue on main fire trail to steel gate at National Park boundary. Pass through gate and continue on fire trail (now known as Quarry Track).
- Turn right at junction of Quarry Track and Bare Creek Track [Milestone 8.5km]. Continue on Bare Creek Track to junction with Cascades Track (as signposted '< Cascades Track >').
- Turn left into Cascades Track and continue to 'The Cascades'. At The Cascades [Milestone 10km], turn left and continue up fire trail to Stone Parade.
- At end of fire trail, turn left into Stone Parade and continue to intersection with Borgnis Street. Turn right into Borgnis Street and shortly after turn right into Kambora Avenue. Carefully cross Kambora Avenue onto footpath and enter Woolrych Crescent. Continue along footpath to Kambora Public School in which Checkpoint 6 will be established.